

TURTLE'S COVE SITE MAP- 2018 Guam International Coastal Clean-up

Turtle's Cove is located in the village of Yona. When traveling south bound (on route 4) you will be passing 7 Day Supermarket (on your right) and Day Buy Day Supermarket (on your left). Proceed south; you will encounter two highly curved highway roads. The entrance to Turtle's Cove is on the left-hand side, at the tip of the second big curve. It is a dirt road. Keep an eye out for Coastal Clean-up Sign.








TURTLE'S COVE SITE MAP- 2018 Guam International Coastal Clean-up

The site map provided below provides details regarding designated parking areas, clean-up routes/areas, waste staging areas, information/supplies booth and designated safety sign placement.

Only specified vehicles will be allowed to park at the Turtle's Cove Beach Area (south of map). All other vehicles must park in the designated parking identified in yellow. Practice caution when making your way to and from your car at all times.



	Designate Parking Areas
	Clean-up routes and areas
	Check-in/Information Areas
	Waste Staging Areas
	Safety Sign Placement